

# Troop 420 May Outing

## Governor Dodge State Park

Group Campsite D

Dodgeville, Wisconsin

### Itinerary: Saturday, May 19, 2007

7:15 to 7:30 AM	Check in at Glenn Stephens parking lot
7:30 AM (Sharp)	Leave Glenn Stephens
8:30 AM	Arrive at Governor Dodge State Park
8:30 to 9:30 AM	Set up tents and campsite
10:00 to Noon	Canoeing practice, Twin Valley Lake
Noon to 1:00 PM	Lunch prepared by patrol
1:00 to 4:00 PM	Canoeing practice, Twin Valley Lake
4:30 PM	Orienteering course by Orienteering merit badge
5:30 to 7:00 PM	Supper prepared by patrol
8:30 PM	Dutch oven desserts and campfire
10:00 PM	Taps and lights out

### Itinerary: Sunday, May 20, 2007

7:30 AM	Reveille
8:00 AM	Breakfast prepared by patrol
10:00 AM	Troop Worship
10:30 AM	Campsite tear down and clean up
11:30 AM	Depart for home

### Requirements:

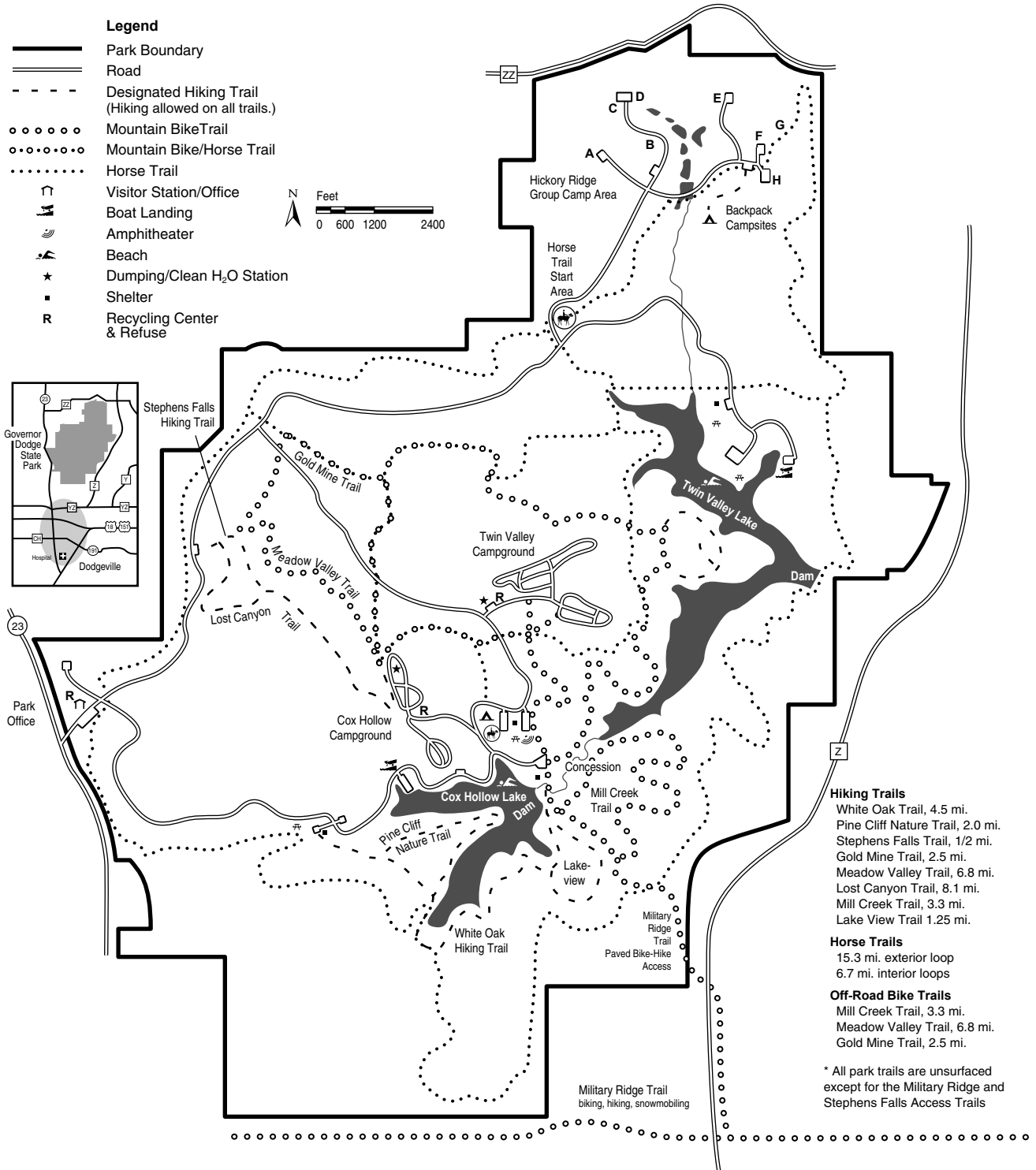
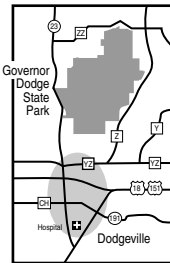
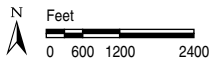
- Register with Treasurer Mr. Fellingner by the May 14 Troop Meeting.
- \$24 cost includes three meals, dutch oven dessert, and canoe rental.
- Adult drivers needed for transportation to and from Governor Dodge State Park (state park sticker required for admittance).
- Adults required for two-deep leadership and safety lookouts during the day (state park sticker required for admittance).
- Telephone Scoutmaster Mr. Fargo with any questions: 437-6905.

Outing Phone Contact: Governor Dodge State Park (608) 935-2315.

# GOVERNOR DODGE STATE PARK

## Legend

- Park Boundary
- Road
- Designated Hiking Trail (Hiking allowed on all trails.)
- Mountain Bike Trail
- Mountain Bike/Horse Trail
- Horse Trail
- Visitor Station/Office
- Boat Landing
- Amphitheater
- Beach
- Dumping/Clean H<sub>2</sub>O Station
- Shelter
- Recycling Center & Refuse



### Hiking Trails

- White Oak Trail, 4.5 mi.
- Pine Cliff Nature Trail, 2.0 mi.
- Stephens Falls Trail, 1/2 mi.
- Gold Mine Trail, 2.5 mi.
- Meadow Valley Trail, 6.8 mi.
- Lost Canyon Trail, 8.1 mi.
- Mill Creek Trail, 3.3 mi.
- Lake View Trail 1.25 mi.

### Horse Trails

- 15.3 mi. exterior loop
- 6.7 mi. interior loops

### Off-Road Bike Trails

- Mill Creek Trail, 3.3 mi.
- Meadow Valley Trail, 6.8 mi.
- Gold Mine Trail, 2.5 mi.

\* All park trails are unsurfaced except for the Military Ridge and Stephens Falls Access Trails